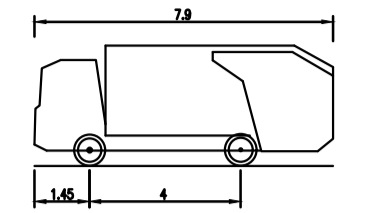


NOTES:

- DO NOT SCALE. USE FIGURED DIMENSIONS ONLY.
- THIS DRAWING IS TO BE READ IN CONJUNCTION WITH ALL OTHER RELEVANT ARCHITECTURAL AND ENGINEERING DRAWINGS.

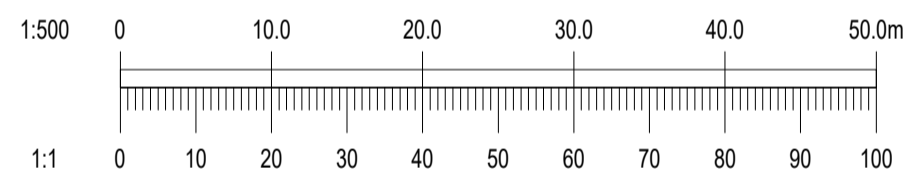
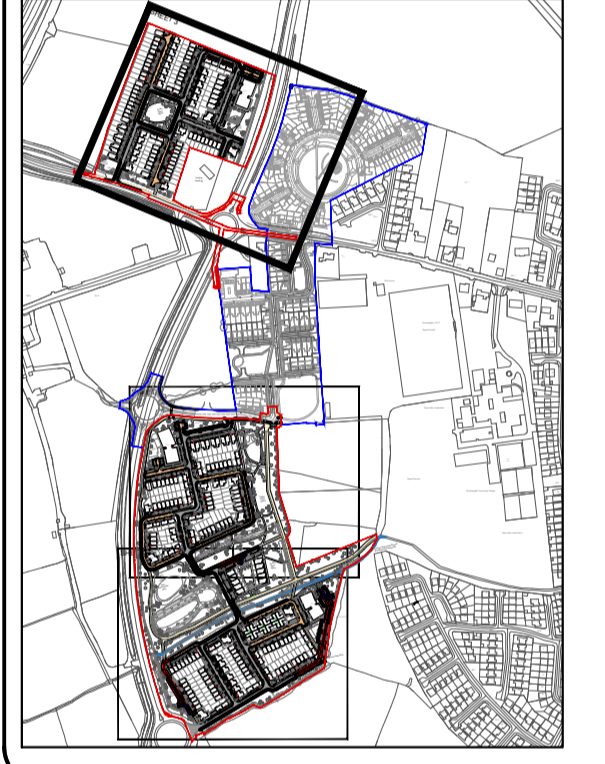
LEGEND



DB32 REFUSE VEHICLE	
OVERALL LENGTH	7.900m
OVERALL WIDTH	2.400m
OVERALL BODY HEIGHT	3.183m
MIN BODY GROUND CLEARANCE	0.368m
MAX TRACK WIDTH	2.400m
LOCK-TO-LOCK TIME	6.00s
CURB TO CURB TURNING RADIUS	9.625m

- SITE BOUNDARY
- - - VEHICLE BODY OUTLINE
- TIRES OUTLINE IN REVERSE DRIVING
- TIRES OUTLINE IN FORWARD DRIVING
- HOMEZONE/SHARED SURFACE
- ROAD
- FOOTPATH

KEY PLAN



Ordnance Survey Ireland Licence No. EN 0006019
© Ordnance Survey Ireland/Government of Ireland.

REV.	DATE	AMENDMENT	DRN	APPD
A	02/10/20	SHD APPLICATION ISSUE	MK	IS
~	18/03/20	SHD PRE-APPLICATION ISSUE	MK	IS

STATUS **FOR SHD APPLICATION**

Waterman Moylan
Engineering Consultants
BLOCK 5, EASTPOINT BUSINESS PARK, ALFIE BYRNE ROAD,
DUBLIN D03 H3F4 IRELAND. Tel: (01) 664 8900
Email: info@waterman-moylan.ie www.waterman-moylan.ie

CLIENT **CASTELTHORN CONSTRUCTION ULC**
ARCHITECT **O'MAHONY PIKE**
PROJECT **PROPOSED PHASE 2 RESIDENTIAL DEVELOPMENT AT DUNSHAUGHLIN, CO. MEATH**

TITLE **AUTOTRACK LAYOUT SHEET 3 OF 3**

DRAWN	DESIGNED	APPROVED	DATE
MK	JU	IS	MARCH 2020
SCALE	JOB NO.	DRG. NO.	REVISION
1:500 @ A1	12-081A	P142	A



© 2017. All drawings are copyright. No part of this document may be reproduced or transmitted in any form or stored in any retrieval system without the written permission of the consulting engineer or copyright holder except as agreed for use on the project for which the document was originally issued.